

STATE OF GEORGIA
COUNTY OF FULTON

AN ORDINANCE TO ADOPT THE CITY OF SANDY SPRINGS ZONING MAP

BE IT ORDAINED by the City Council for the City of Sandy Springs, Georgia while in regular session on March 17, 2009 at 7:00 p.m. as follows:

SECTION 1. That the Official Zoning Map of the City of Sandy Springs be changed to reflect amendments through December 31, 2008, to wit;


SECTION 2. That the official map referred to, on file in the Office of the City Clerk, be changed to conform with the terms of this ordinance; and

SECTION 3. That all ordinances or part of ordinances in conflict with the terms of this ordinance are hereby repealed; and

SECTION 4. This Ordinance shall become effective upon adoption by the Mayor and City Council and the signature of approval of the Mayor.


ORDAINED this the 17th day March, 2009.

Approved:



Eva Galambos, Mayor

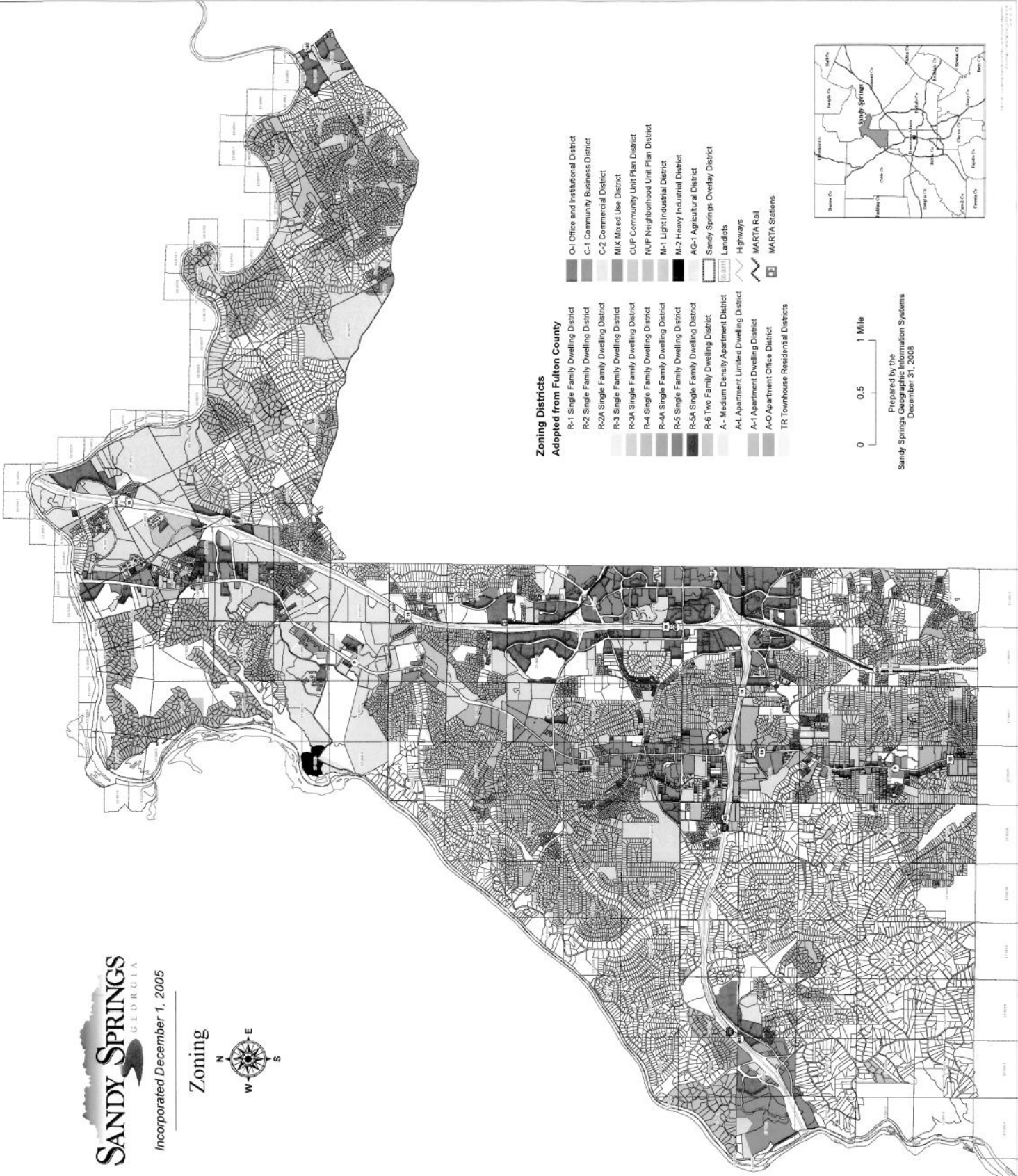
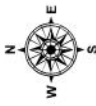
Attest:



Michael Casey, Interim City Clerk
(Seal)



Zoning



Zoning Districts

- Adopted from Fulton County**
- R-1 Single Family Dwelling District
 - R-2 Single Family Dwelling District
 - R-2A Single Family Dwelling District
 - R-3 Single Family Dwelling District
 - R-3A Single Family Dwelling District
 - R-4 Single Family Dwelling District
 - R-4A Single Family Dwelling District
 - R-5 Single Family Dwelling District
 - R-6 Single Family Dwelling District
 - R-6A Single Family Dwelling District
 - R-6 Two Family Dwelling District
 - A - Medium Density/Apartment District
 - A-L Apartment Limited Dwelling District
 - A-1 Apartment Dwelling District
 - A-O Apartment Office District
 - TR Townhouse Residential Districts

- O-1 Office and Institutional District
- C-1 Community Business District
- C-2 Commercial District
- MIX Mixed Use District
- CUP Community Unit Plan District
- NUP Neighborhood Unit Plan District
- M-1 Light Industrial District
- M-2 Heavy Industrial District
- AG-1 Agricultural District
- Sandy Springs Overlay District
- Landlots
- Highways
- MARTA Rail
- MARTA Stations



Prepared by the
 Sandy Springs Geographic Information Systems
 December 31, 2008

