2018 Council Retreat: Water Independence

January 23, 2018

SANDY SPRINGS
GEORGIA

History

- The City of Sandy Springs water is produced in the Atlanta-Fulton County Water Treatment Plant (AFCWTP) and the Atlanta Hemphill Water Treatment Plant (WTP).
  - Approximately 75% of water is supplied from the AFCWTP and approximately 25% from the Hemphill WTP. The Chattahoochee WTP does not supply water directly to Sandy Springs.
  - The AFCWTP is owned jointly by Atlanta and Fulton County and supplies water to Sandy Springs via a single 48 inch diameter pipeline.
  - Atlanta Water owns the Hemphill WTP and the Chattahoochee WTP. There are a number of connections along the southern boundary of Sandy Springs connecting the distribution system to the supply from the Hemphill WTP.
  - All plants draw water from the Chattahoochee River.
  - Gwinnett and DeKalb Counties also provide water services to small areas within Sandy Springs (approximately 1% of water supplied within the City).
- Atlanta distributes water to Sandy Springs' customers through a distribution network that includes approximately 328 miles of pipelines, 5 above-ground storage tanks, and 8 booster pumping stations.

Atlanta Hemphill Water Treatment Plant

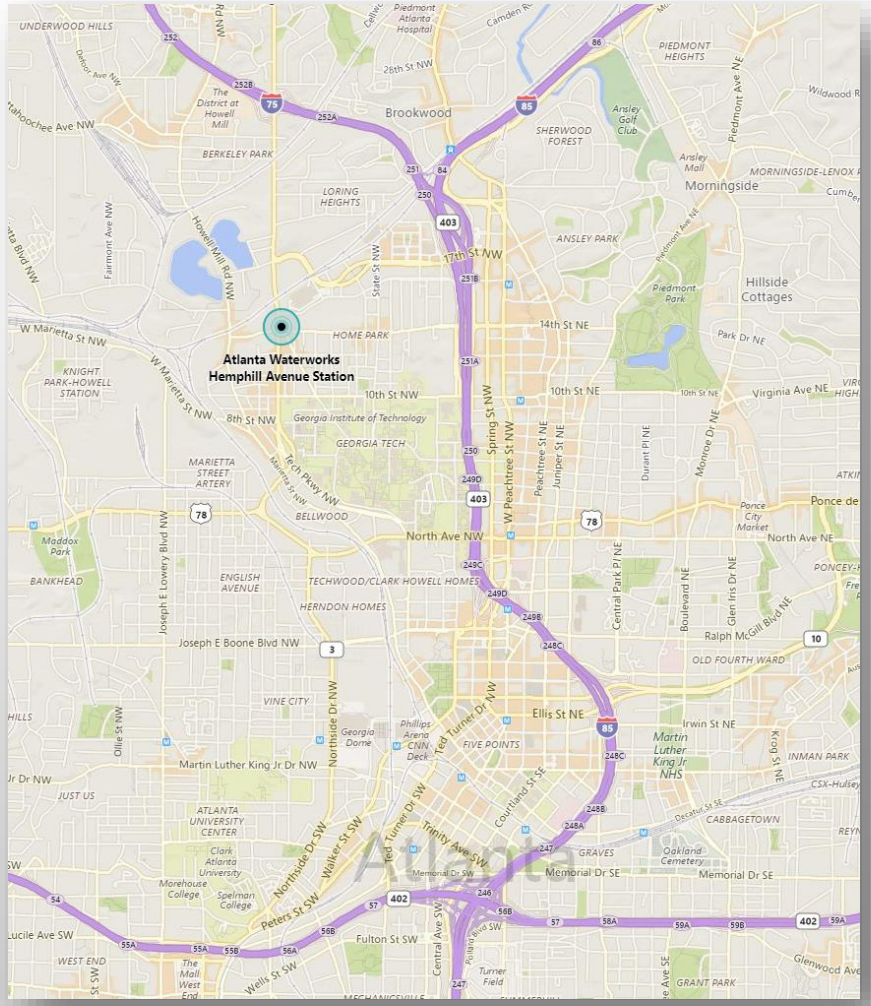



Tom Lowe Atlanta Fulton County Water Treatment Plant

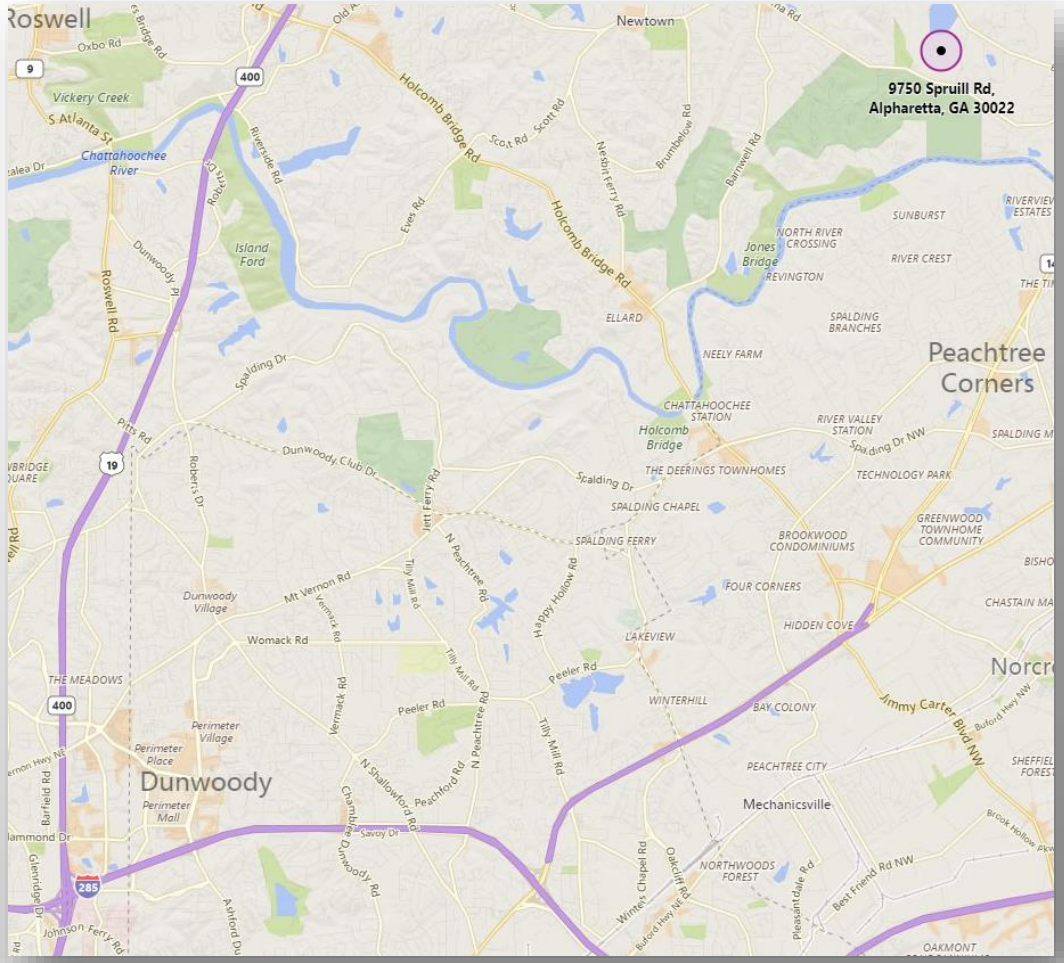

Atlanta Water Rates

- Atlanta's rate study in 1999 called for higher rates and fees for customers located outside the boundaries of Atlanta than those for customers located within the City of Atlanta limits.
- This "outside differential" rate structure was challenged in Court in 2002, but the Court allowed Atlanta to retain an outside differential.

Atlanta Water Rates

City of Atlanta Department of Watershed Management Rates (Effective 07/01/2011)					
		Within Atlanta City Limits		Outside Differential	
Consumption per 100 ft³		Rate $	Base Charge $	Rate $	Base Charge $
From	To				
1	3	2.58	6.56	3.51	6.56
4	6	5.34		6.48	
7	+	6.16		7.47	
Wholesale rate		3.70 per CCF			

2016 Residential Monthly-Equivalent Water Bills

UTILITY	SERVICE POPULATION	OPERATING RATIO	ZERO GALLONS		3,000 GALLONS		4,000 GALLONS		5,000 GALLONS		7,000 GALLONS		10,000 GALLONS	
			Inside	Outside	Inside	Outside	Inside	Outside	Inside	Outside	Inside	Outside	Inside	Outside
Atlanta	650,000	1.45	$6.56	$6.56	$19.70	$23.64	$26.84	$32.30	$34.54	$41.64	$51.01	$61.62	$75.71	$91.58
Cobb County	533,000	1.18	$3.50	$3.50	$11.75	$11.99	$15.98	$16.35	$20.21	$20.71	$28.67	$29.43	$41.36	$42.51
DeKalb County	670,000	1.87	$2.86		$10.26		$13.34		$16.42		$22.58		$31.82	
Gwinnett County	795,657	1.61	$7.50		$22.05		$26.90		$31.75		$41.45		$60.85	
Fulton County	172,533	1.77	$3.45		$12.51		$15.53		$18.55		$24.59		$33.65	

- At an average use of 7k gallons, Sandy Springs residents:
  - Pay nearly 21% higher rates than Atlanta residents
  - Pay 151% higher rates than those residents served by Fulton County Water
  - Pay 173% higher rates than those residents served by DeKalb County Water

Capital Improvements

- In 2008, the estimated potential gross revenue from residential water sales in Sandy Springs ranged between $19 and $22 million per year.
- However, these funds do not appear to be reinvested into the system.
- Staff contacted Jarrell Thornton, Watershed Manager 1 on 12/28/2017 to request information on capital projects within the City.
  - Response received 01/03/2018, noting that the request was being forwarded to the Watershed Management Director.
  - No response received to date.
- Open Records Request Submitted on 01/12/2018 for 17 items.

Other Issues

- Concern surrounding potential transfer of water revenues to the general fund pension in Atlanta

Fire Hydrants

- Public Hydrants: 3,205 total (3,115 City of Atlanta, 90 Gwinnett County)
- Private Hydrants: 1,082 (as of March 2017)
- Between August 2016 & August 2017
  - 140 Atlanta hydrants marked as Out of Service. Average repair time: 3.1 months
  - 105 Atlanta hydrants marked as Urgent. Average repair time: 4.1 months

System Reliability

SANDY SPRINGS
GEORGIA

GA 400 & Roberts Dr (Carroll Manor) May, 17, 2006

Northside Dr, April 2007

Posted by Reporter Newspaper Staff on April 20, 2007.

Water main break affects many areas of Buckhead

By Tova Fruchtman

At about 8:30 p.m. on Wednesday, April 11, parts of Sandy Springs and North Buckhead lost water pressure. The cause: a break in a 20-foot water main under Northside Drive just north of West Wesley Road.

The drop in water pressure in the system makes it easier for contaminates to get into the water line, and so the City of Atlanta Department of Watershed Management issued a boil water advisory until noon on the Friday following the break, when it could be confirmed the water was untainted, said Janet Ward, the public relations coordinator for the department.

As crews worked Thursday to repair the main, and later another leak they noticed just about 30 feet away from the original leak, Atlantans battled traffic on Peachtree Road because of a closed Northside Drive. Numerous hotels and restaurants worked quickly to respond to the boil water advisory that effected the area west of Northside Drive to the Dekalb County line and north of East and West Wesley Roads to a line parallel with Carter Drive.

North Atlanta High School had to re-route busses and parent drop-off and pick up traffic because of the detour around the repairs on Northside Drive. Free bottled water was distributed throughout the school for students to drink as needed, said Principal J. Scott Bursmith.

As soon as they lost water pressure past experience of the management of the Buckhead Life Group restaurants told them a boil-water advisory was coming, and they started following a 10-step procedure that each restaurant is given in case of just such circumstances.

“What you have to do is pretty simple,” said Niko Karatassos, director of Human resources and operations for Buckhead Life Group restaurants. “It just takes a lot of effort and you have to be prepared.”

Of the Buckhead Life Group’s 12 Atlanta restaurants 10 — including Nava, Atlanta Fish Market, Bluepoint and Buckhead Diner — were under the boil water advisory. But, unlike some other area restaurants and coffee shops, they were all able to stay open.

Roberts Drive, Oct. 2007

Water Main Break in Sandy Springs

There are 17 comments on the WXIA Atlanta story from Oct 12, 2007, titled *Water Main Break in Sandy Springs*. In it, WXIA Atlanta reports that:

A major water main break is being reported in Sandy Springs. According to Janet Ward with Atlanta Water, the break is at Roberts Drive and Spindlewick Drive.

Join the discussion below, or Read more at WXIA Atlanta.

Johnson Ferry, July 2011

Water main break closes several streets in Sandy Springs

Posted: Jul 16, 2011 12:57 PM EDT
Updated: Aug 13, 2011 1:00 PM EDT

FULTON COUNTY, GA (CBS46) - A gushing water main break has caused Sandy Springs police to close Johnson Ferry Road between North Harbor Drive and Riverside Drive.

The break is expected to take several hours to be repaired, and police said motorists should plan on taking alternate routes for the next few hours.

Some in the area have lost water service and officials do not yet know how long before it is restored.

CBS Atlanta is following this developing story and will have more information as it becomes available.

Copyright 2011 WGCL-TV. All rights reserved.

Mt Vernon Hwy, July 2012

Water main line ruptured in the travel lane

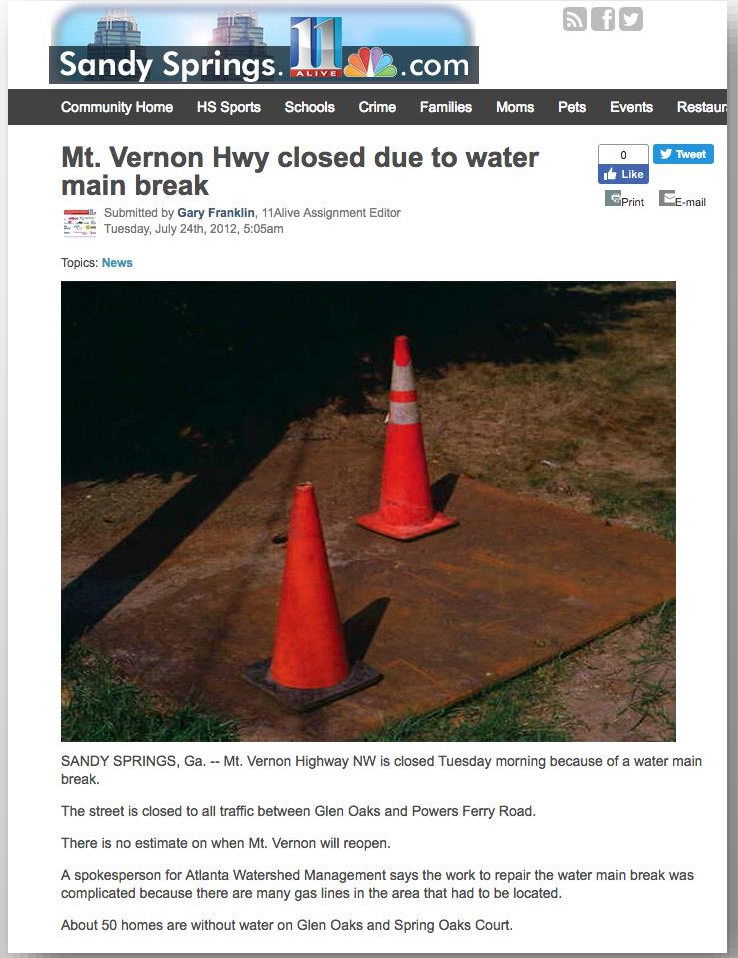

Sandy Springs.11ALIVE.com

Community Home | HS Sports | Schools | Crime | Families | Moms | Pets | Events | Restaur

Mt. Vernon Hwy closed due to water main break

0 Like | Tweet | Print | E-mail

Submitted by **Gary Franklin**, 11Alive Assignment Editor
Tuesday, July 24th, 2012, 5:05am

Topics: **News**

SANDY SPRINGS, Ga. -- Mt. Vernon Highway NW is closed Tuesday morning because of a water main break.

The street is closed to all traffic between Glen Oaks and Powers Ferry Road.

There is no estimate on when Mt. Vernon will reopen.

A spokesperson for Atlanta Watershed Management says the work to repair the water main break was complicated because there are many gas lines in the area that had to be located.

About 50 homes are without water on Glen Oaks and Spring Oaks Court.

North Mill Rd, Sept 2012

Water main, gas line ruptures block Sandy Springs road

Posted: Sep 19, 2012 5:32 AM EDT
Updated: Oct 17, 2012 5:44 AM EDT

SANDY SPRINGS, GA (CBS46) - Overnight repairs on a water main break in Sandy Springs led to more problems early Wednesday when crews struck a gas line.

Atlanta Gas Light was at the North Mill Road scene to make repairs at around 4 a.m.

It is unclear when both the water main break and the subsequent gas line break occurred.

Effects on gas and water service are unknown at this time.

Copyright 2012 WGCL-TV (Meredith Corporation). All rights reserved.

Mark Melvin/CBS Atlanta- Bubbles from the gas leak could be seen coming up from the water early Wednesday.

Mark Melvin/CBS Atlanta- Work crews blocked a portion of North Mill Road during repairs.

Mark Melvin/CBS Atlanta- Crews have not reported any outages in the area.

Peachtree Dunwoody Rd, June 2013

Residents in neighborhood trapped for hours and water main break prevented access in or out of the neighborhood.

NEWS RADIO 106.7 SHOWS NEWS VIDEOS TRENDING CONTESTS EVENTS

Water Main Break Causes Sinkhole in Sandy Springs

Posted on June 10, 2013

A water main break in Sandy Springs caused some major traffic delays on Monday. Crews were on the scene trying to repair the problem on Peachtree Dunwoody Road and Starlight Drive.

A 12-inch water main broke, which led to a pavement collapse.

Residents in the Starlight Hills subdivision were trapped for hours as crews did not allow anyone out.

Crews expected the repairs to be complete later Monday night.

By: Denise Dillon, Fox 5 Atlanta

Atlanta News, Weather, Traffic, and Sports | FOX 5

Filed Under: Homepage, Local News

5640 Long Island, July 2013

- 10” broken main, and the road collapsing

Long Island Dr, Oct 2013

Water Main Break to Affect Long Island Drive

0

72 MARIETTA STREET • 7TH FLOOR • ATLANTA, GEORGIA 30303

Kasim Reed
Mayor

Jo Ann J. Macrina, PE
Commissioner

Scheree Rawles, Director, Communications & Community Relations
Office: 404-546-3200 Cell: 404-971-8899

Traffic Advisory

Water Main Break to Affect Long Island Drive

What: Lane closure due to water main break

Where: Long Island Drive NW at Glencastle Drive NW & Burdette Road

(GIS map link: http://bit.ly/16319aY)

When: Thursday, Oct.10

Comments: Water distribution crews are responding to a water main break on Long Island Drive in Sandy Springs. Repairs should be completed and water service restored by 4 p.m. The number of impacted customers is unknown at this time. Motorists are advised to proceed with caution and observe traffic control.

###

Old Dominion Dr and Monticello Dr, May 2014

- Valve blown and leaking

6059 Boylston, June 2014

- Road closure needed

1100 Hammond Water Vault

- Water vault leak. Reported Aug 31, 2014
- Leak repaired. Leaking again Jan 8, 2015

Jan 2015

April 2015

Glen Forrest Rd and Garber Dr, Nov 2014

- 8” water main

540 Cutwater Trail: Dec 2014

- Resident has called the COA Water several times over the last month, and water remains running down the street into his yard.
- Resident told it would be 17 days before COA would come out, but it is past that date and no action.
- Resident said it took over a month and several calls to Mayor of Atlanta's office to connect with right person for resolution.

Roswell Road Sidewalk Restoration, Dec. 2014

- 6075 Roswell Road

- 6060 Roswell Road

Water Main Leak, 4684 Northside Dr, Jan 2015

Water Leak, 8909 Roberts Dr, March 2015

Water Leak, 260 Mt Vernon, March 2015

- Repairs took one month

Peachtree Dunwood Rd @ Concourse, Oct. 2015

- Asphalt cracked and water coming up underneath



Mabry Rd, Nov 2015

- Truck damaged water meter two weeks prior

Lake Forrest Dr, Jan. 2016

Crews working to repair Fulton County water main break

Published: Tuesday, January 26th 2016, 4:44 am EST
Updated: Tuesday, February 23rd 2016, 4:44 am EST

By Wesley Goheen, Digital Producer CONNECT

SANDY SPRINGS, GA (CBS46) - Crews are actively working to repair a water main break in Sandy Springs.

The break happened in an area that is affecting Lake Forrest Drive and Allen Road. Parts of Allen Road are closed due to the break.

It is unclear when the break will be repaired.

It is also unclear if any residents are without water service.

This comes on the heels of another water main break that has closed North Atlanta High School Tuesday. School officials handed out hand sanitizer, bottled water and bagged lunches Monday. Officials hope to have that situation resolved soon.

Stay with CBS46 News as we will continue to follow this story and provide updates as new information is learned.

Copyright 2016 WGCL-TV (Meredith Corporation). All rights reserved.

Riverwood and Riverside Parkway, July 2016

****Water Main Break****

Captain Forrest Bohannon from Sandy Springs Police Department · 15 Jul 16

Water main break at Riverwood and Riverside Parkway. That section of the road is closed and residents in that area are finding muddy water or no water in their taps. City of Atlanta Watershed in route. Your "please do not's" - don't drink the water if you live in the impacted area and motorists should avoid the area. crews are working to set up road closures and detours signs.

15 Jul 16 · Subscribers of Sandy Springs Police Department in 2 neighborhoods in Crime & Safety

THANK REPLY

Resident's lawn, Nov 2016

Water main break triggers geyser in family's front yard

Posted: Nov 21, 2016 5:05 PM EST
Updated: Nov 21, 2016 6:38 PM EST

By Harry Samler, CBS46 Investigative Reporter CONNECT

Posted by Phil Riley, Investigative Producer CONNECT

SANDY SPRINGS, GA (CBS46) - Metro Atlanta is in the middle of a Level 2 drought, but a Sandy Springs family's front yard has been drenched for days.

(Source: WGCL)

A water main break unleashed hundreds of thousands of gallons of water. Contractors installing fiber optics for AT&T hit the line to a fire hydrant.

An Atlanta Watershed crew responded to the break, but because initially it was not a large one, workers put it on a waiting list. When the leak turned into a geyser, *Better Call Harry* got Atlanta Watershed to come back out and cap it.

Copyright 2016 WGCL-TV (Meredith Corporation). All rights reserved.

Northside Drive, Dec 2016

Abernathy Road, Dec 2016

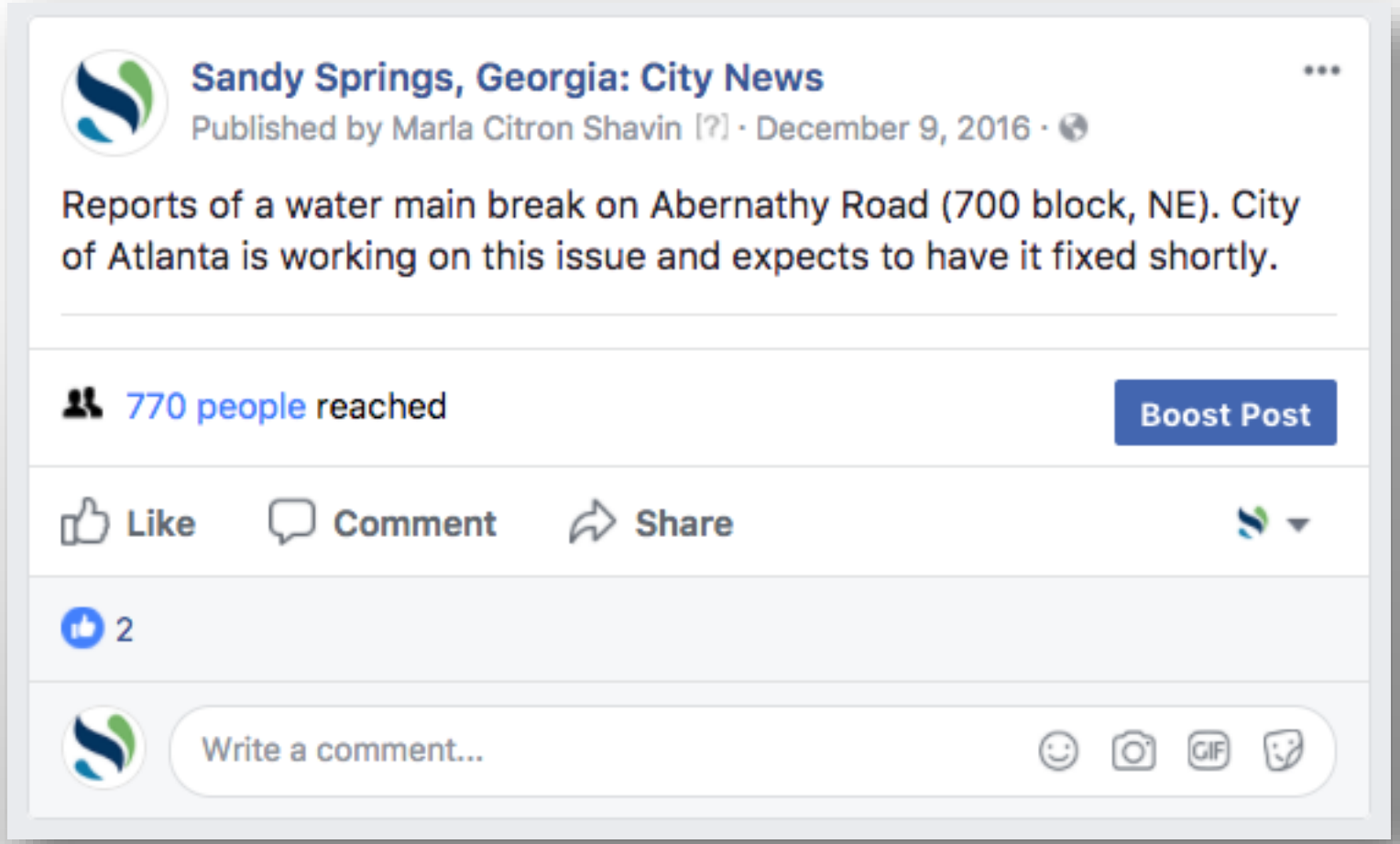

Northside Drive, Dec 6, 2016

Sandy Springs' Northside Drive remains cl water main break

Neighbor Staff Dec 6, 2016 0

The city of Sandy Springs Dec. 5 announced Northside Drive, south of Crest Valley Drive, is closed due to a water main break.

Special Photo

More information



Water main break closes Northside Drive in Sandy Springs

The city of Sandy Springs Dec. 6 announced Northside Drive, south of Crest Valley Drive, remains closed due to a water main break that occurred the previous day.

A sinkhole has developed due to the break, and drivers are encouraged to avoid the area by detouring on Crest Valley or Harris Trail. The Atlanta Department of Watershed Management, which is contracted with Sandy Springs on water-related issues, has been contacted but there is no timeline on repairs.

Northside Drive, Dec 2016

Northside Dr. closed in Sandy Springs due to water main break

Posted: Dec 05, 2016 6:06 PM EST
Updated: Jan 02, 2017 6:06 PM EST

By WGCL Digital Team

(Source: WGCL)

Officials ask that you avoid part of Northside Drive in Sandy Springs due to a water main break.

Northside Drive is closed south of Crest Valley Drive, according to a spokesperson with Sandy Springs.

A sinkhole has developed due to the water main break, according to the spokesperson.

No timeline was offered on when the water main break would be repaired.

Copyright 2016 WGCL-TV (Meredith Corporation). All rights reserved.

Glenridge Dr, Feb. 2017

Water main break disrupts service to hundreds of homes

Published: Saturday, February 18th 2017, 11:15 am EST
Updated: Saturday, March 18th 2017, 10:15 am EST

By WGCL Digital Team

(Source: WGCL)

SANDY SPRINGS, GA (CBS46) - Atlanta Watershed crews are on the scene of a water main break that has disrupted service to about 300 homes.

The water main break happened just after 10 a.m. on the 6500 block of Glenridge Drive in Sandy Springs. The area is between Mount Vernon Highway and Abernathy Road.

It is unclear what caused the break.

Service is expected to be restored by 6 p.m.

Atlanta Watershed
@ATLWatershed

Crews are responding to a 24" main break repair at 6500 Glenridge Drive. Service disruption to approx. 300 homes. #Atlanta

10:21 AM - Feb 18, 2017

2

Stay with CBS46 News for updates.

Copyright 2017 WGCL-TV (Meredith Corporation). All rights reserved.

Roswell Road, May 2017

Roswell Road, May 2017

Sandy Springs, GA
@SandySpringsGA

Photo of Roswell Road at Northridge, the site water main break. If this roadway is a regular route, please rethink your morning commute.

6:05 PM - 3 May 2017

Powers Ferry Rd, Aug 2017

Sinkhole in Sandy Springs closes road, now open

Posted: Aug 11, 2017 3:45 PM EDT
Updated: Oct 06, 2017 3:45 PM EDT

By Vince Sims CONNECT


(Source: WGCL)

SANDY SPRINGS, GA (CBS46) - Crews started work early trying to get under Powers Ferry Road in Sandy Springs. They needed to get under it to see what was causing a sink hole.

People working around here had a good idea of the cause.

"With all this water, I'm sure it's just washed away," Nona Bickers said.

A storm drain runs under this part of the road. According to Sandy Springs officials, it collapsed and runoff water washed away six to 10 ft. under the road.

"It just looks like it's been wear and tear," Sandy Springs Police Department Public Information Officer Sgt. Sam Worsham said. "It's a metal pipe, it's in the ground, it has water going through it. It just appears the metal fatigued and it collapsed."

Fortunately this was found before anyone's tire ran into it. Even a fire truck came close to hitting the hole.

"The vehicle was actually traveling at a decent rate of speed so they couldn't stop in time so they straddled the hole," Sandy Springs Fire Department Public Information Officer Craig Miceli said.

The road closure affects traffic to nearby office buildings and Heards Ferry Elementary School.

Fulton County Schools told CBS46 a message went out to parents making them aware of the situation. Also, traffic flow in and out of school property was not majorly impacted.

People who use this road are just glad the problem was caught before anyone got hurt.

"A lot of our parents use this for car pool and bus routes so definitely I'm glad it got brought to someone's attention and quickly," Bickers said.

Copyright 2017 WGCL-TV (Meredith Corporation). All rights reserved.

Powers Ferry Rd, Aug 2017

Sinkhole 'as wide as the road' closes busy street

By: Lori Wilson

Updated: Aug 11, 2017 - 6:42 PM

NORTH FULTON COUNTY, Ga. - Crews shut down part of a busy road in north Fulton County as they worked to repair a sinkhole.

A Sandy Springs ladder truck almost drove into the hole on Powers Ferry Road while returning to the station from a call Friday morning.

On the surface, the hole doesn't look very big, but crews say the space underneath is gaping and huge.

"The storm water drain has actually collapsed here. It opened up a hole in the roadway this morning," Sgt. Sam Worsham said.

Windsor Parkway, Dec 2017

- Dec 16 2017

Hammond Dr, Dec 2017



July 2014-April 2015 Work Orders as a Result of COA Water Issues

	Work Orders Issued to COSS City Contractors July 2014 - April 2015					
	(as a result of COA Water Issues)					
	Work Order #	Status	Date Completed	Problem	Main Task	Location
1	14-0702-002	Complete	7/14/14	COA Restoration	Remove plate, restore road	5274 VERNON SPRINGS TRL
2	14-0716-008	Complete	7/25/14	COA Restoration	Remove plate, restore road	1865 OLD DOMINION DR
3	14-0716-009	Complete	7/28/14	COA Restoration	Remove plate, restore road	36 PINE LAKE DR
4	14-0716-010	Complete	7/29/14	COA Restoration	Remove plate, restore road	385 WINDSOPR PKWY
5	14-0716-011	Complete	7/25/14	COA Restoration	Remove plate, restore road	2065 CLAY DR
6	14-0721-003	Complete	7/19/14	Cover Utility Cut	Install plate over utility cut	1055 WINDSOR PKWY
7	14-0916-004	Complete	10/6/14	COA Restoration	Remove plate, restore road	1055 WINDSOR PKWY
8	14-0923-002	Complete	10/1/14	COA Restoration	Landscaping to prevent erosion	HIGH POINT RD
9	14-0923-005	Complete	9/26/14	COA Restoration	Remove plate, restore road	MOUNT VERNON HWY
10	14-0923-007	Complete	10/1/14	COA Restoration	Repair sidewalk	MOUNT VERNON HWY
11	14-1023-003	Complete	10/23/14	Plate Shifted	Reset/Pin Plate	HIGHTOWER TRL
12	14-1024-004	Complete	10/29/14	COA Restoration	Landscaping to prevent erosion	BOYLSTON DR
13	14-1112-001	Complete	12/10/14	COA Restoration	Remove plate, restore road	HIGHTOWER TRL
14	14-1112-006	Complete	12/10/14	COA Restoration	Remove plate, restore road	GLENFOREST RD / GARBER DR
15	14-1114-006	Complete	11/14/14	Plate Shifted	Reset/Pin Plate	JOHNSON FERRY RD
16	14-1118-005	Complete	11/18/14	Apply Winter Sand Mix	Pretreat known water leaks	
17	14-1119-001	Complete	11/19/14	Apply Winter Sand Mix	Pretreat known water leaks	
18	14-1119-005	Complete	11/21/14	Utility Cut Exposed	Backfill Utility Cut	5140 JETT FOREST TRL
19	14-1201-043	Complete	12/1/14	Plate Shifted	Reset/Pin Plate	HIGHTOWER TRL
20	14-1202-004	Complete	1/15/15	COA Restoration	Repair sidewalk	6060 ROSWELL RD
21	14-1202-006	Complete	12/19/14	COA Restoration	Repair sidewalk	6075 ROSWELL RD
22	14-1203-003	Complete	12/3/14	Plate Shifted	Reset/Pin Plate	580 WINDSOR PKWY
23	14-1211-018	Complete	12/11/14	Apply Winter Sand Mix	Treat water leak	830 MOUNT VERNON HWY
24	14-1216-006	Complete	12/16/14	Plate Shifted	Reset/Pin Plate	8630 ROSWELL RD
25	14-1226-002	Complete	12/26/14	Plate Shifted	Reset/Pin Plate	220 SANDY SPRINGS CIR
26	14-1229-001	Complete	1/15/15	COA Restoration	Remove plate, restore road	115 BREAKWATER CIR
27	15-0106-001	Complete	1/6/15	Apply Winter Sand Mix	Pretreat known water leaks	
28	15-0106-002	Complete	1/7/15	Apply Winter Sand Mix	Pretreat known water leaks	
29	15-0106-003	Complete	1/8/15	Apply Winter Sand Mix	Pretreat known water leaks	
30	15-0108-001	Complete	1/7/15	Apply Winter Sand Mix	Treat water leak	PEACHTREE DUNWOODY RD
31	15-0109-003	Complete	1/8/15	Apply Winter Sand Mix	Pretreat known water leaks	
32	15-0109-010	Complete	1/9/15	Apply Winter Sand Mix	Pretreat known water leaks	

Sample: entire list totaled 86 items

After Hours COA Issues –Sampling 2015

- 1/6/15 – Water leak at 481 Johnson Ferry with freezing temperatures
- 1/7/15 – Ice at PTD and Telford Pl
- 1/9/15 – Water leak on Long Island Dr with freezing temperatures
- 1/9/15 – Ice at 400 block of Hammond Dr
- 1/10/15 – Ice at 1145 Hammond Dr
- 1/26/15 – Fire Hydrant leak on Marilyn Pl
- 2/2/15 – Black ice reported at 8610 Roswell Rd
- 2/5/15 – Fire Hydrant leak at Tanglewood Ct
- 2/8/15 – Steel plated shifted on road on Roswell Rd
- 2/8/15 – Fire Hydrant leak at Tanglewood Ct
- 2/8/15 – Steel plates shifted on road on Roswell Rd
- 2/10/15 – Abandoned COA Utility cut on Cliftwood Dr
- 2/22/15 – Exposed utility cut at 6400 Roswell Rd
- 2/23/15 – Steel plates have shifted
- 2/23/15 – Water fountain leaking at Eagle Park
- 2/27/15 – COA Utility cut exposed
- 3/7/15 – Multiple plates shifted at 6520 Roswell Rd causing a backup
- 3/15/15 – Multiple plates shifted at 6520 Roswell Rd
- 3/15/15 – Water Meter leak on Powderhorn
- 3/22/15 – Asphalt sink due to water leak on Dunhill Terrace
- 3/24/15 – Water meter leak at Treadwick Dr
- 5/24/15 – Water leak at High Tower and Dunwoody
- 7/3/15 – Water leak on Huntcliff Trace
- 7/3/15 – Sinkhole at Wyndham Dr and Brandon Mill
- 7/4/15 – Water leak at Windsor Pkwy and Northway Dr

Pulling Resources

- Dec 6 2017

Sandy Springs water outage

INCIDENT TYPE: "Planned Event"

Status: Active

Sandy springs request 1 water tender to supplement fire protection coverage due to 24"water main repair.Large area will be out of water during repair.Forsyth Co will provide tender reporting to sta.51-1425 Spalding Dr@1500 tomorrow.

Share this:

Print LinkedIn Facebook

Lead Agency: FORSYTH CO. FIRE DEPT.

Reports of Utilities Issues to the Call Center

	2015	2016	2017
Utilities - General	84	191	461
Gas	0	0	21
GA Power	67	59	78
Sewer	67	83	95
Water	300	497	567

Next Steps

- Consider adopting Water Independence as a Council priority